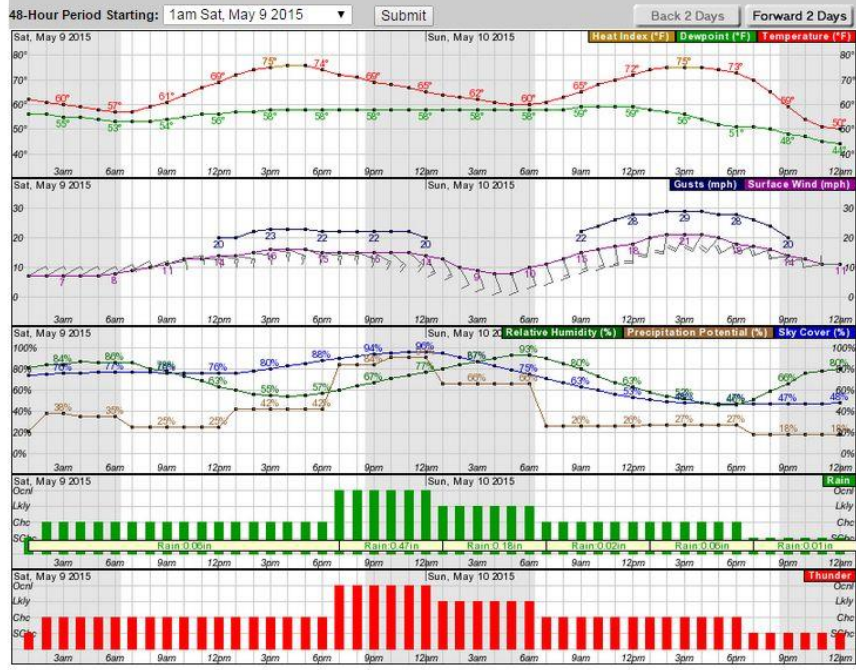


Point Forecast: Wilber NE
40.48N 96.96W (Elev. 1339 ft)

Last Update: 10:35 am CDT May 8, 2015

Hourly Weather Forecast Graph

Weather Elements <input checked="" type="checkbox"/> Temperature (°F) <input checked="" type="checkbox"/> Dewpoint (°F) <input checked="" type="checkbox"/> Heat Index (°F) <input checked="" type="checkbox"/> Surface Wind [mph] ▾ <input checked="" type="checkbox"/> Sky Cover (%) <input checked="" type="checkbox"/> Precipitation Potential (%) <input checked="" type="checkbox"/> Relative Humidity (%) <input checked="" type="checkbox"/> Rain <input checked="" type="checkbox"/> Thunder <input type="checkbox"/> Fog	Aviation Weather <input type="checkbox"/> Haines Index <input type="checkbox"/> Lightning Activity Level <input type="checkbox"/> 20ft Wind [mph] ▾ <input type="checkbox"/> Grassland Fire Danger Index <input type="checkbox"/> Red Flag Threat Index	<input type="checkbox"/> Ceiling Height <input type="checkbox"/> Visibility <input type="checkbox"/> Thunder Potential
---	---	--



Hourly Weather Graph for Saturday – most accurate for temperature and wind direction and wind intensity over the forecasted period.



National Weather Service Advanced Hydrologic Prediction Service

[Home](#)[News](#)[Organizat](#)

Local weather forecast by "City, ST"

National Conditions
Rivers
Satellite
Climate
Observed Precip

Local Conditions
Warnings
Weather Forecast
Radar

AHPS Documentation
User Guide
User Brochure

What is AHPS?
Facts
Our Partners

Feedback/Questions
Provide
Feedback
Ask Questions

[National Observations](#)[WFO Observations](#)[Hydrograph](#)

Weather Forecast Office Omaha/Valley, NE

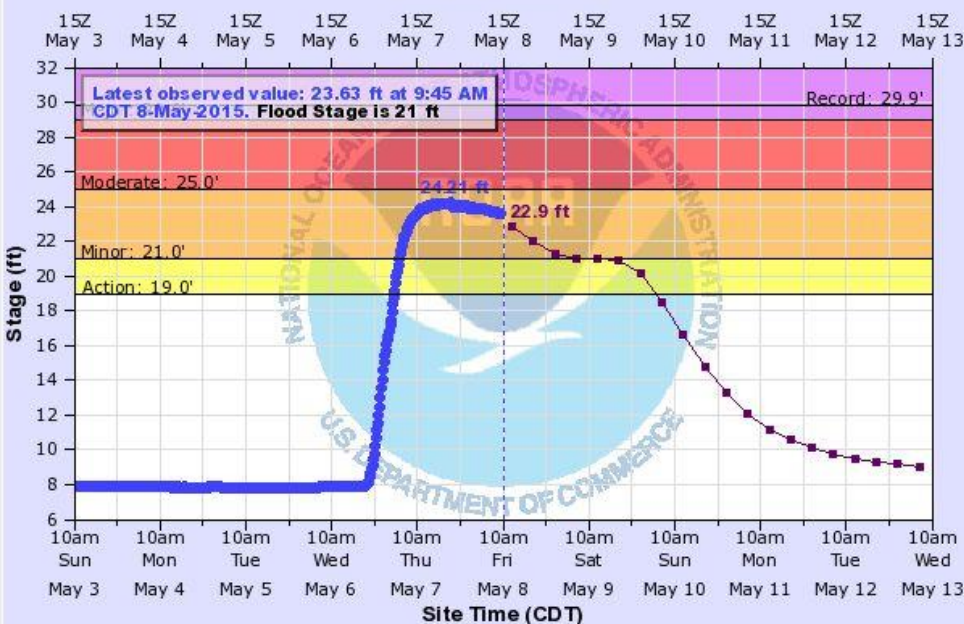
Missouri Basin River Forecast Center

Flood Warning[Hydrograph](#)[River at a Glance](#)[Download](#)[Probability Information](#)

Auto Refresh is OFF

**BIG BLUE RIVER NEAR CRETE**

Universal Time (UTC)



---- Graph Created (10:45AM May 8, 2015) —●— Observed —■— Forecast (issued 9:16AM May 8)

CRTN1(plotting HGIRG) "Gage 0" Datum: 1311.7'

Observations courtesy of the USGS (06881000)

[Printable Image](#)[About this graph](#)[Tabular Data \(UTC\)](#)[Tabular Data \(CDT\)](#)

NOTE: Forecasts for the Big Blue River near Crete are issued as needed during times of high water, but are not routinely available.

Default Hydrograph

[Return to Area Map](#)



National Weather Service Advanced Hydrologic Prediction Service

[Home](#)[News](#)[Organization](#)

Local weather forecast by "City, ST"

National Conditions
Rivers
Satellite
Climate
Observed Precip

Local Conditions
Warnings
Weather Forecast Radar

AHPS Documentation
User Guide
User Brochure

What is AHPS?
Facts
Our Partners

Feedback/Questions
Provide
Feedback
Ask Questions

[National Observations](#)[WFO Observations](#)[Hydrograph](#)

Weather Forecast Office Omaha/Valley, NE

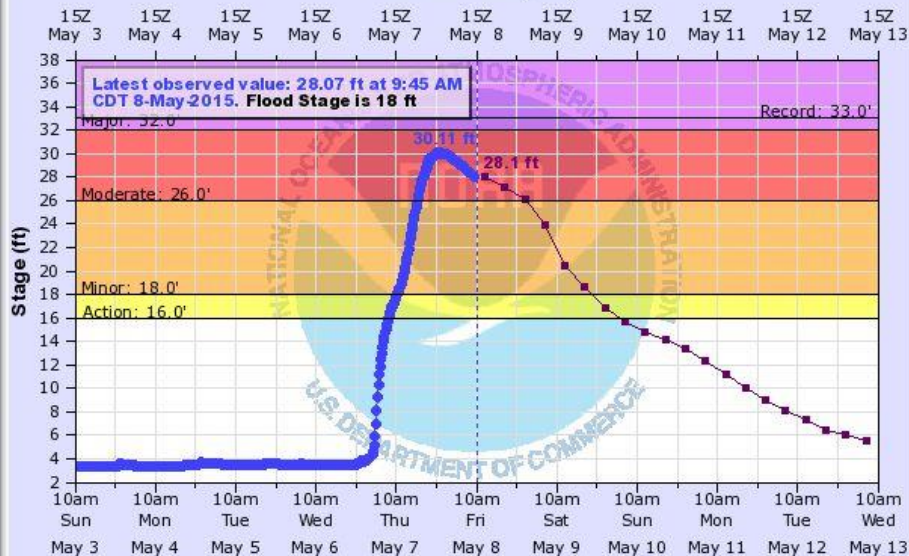
Missouri Basin River Forecast Center

Flood Warning[Hydrograph](#)[River at a Glance](#)[Download](#)[Probability Information](#)

Auto Refresh is OFF

**BIG BLUE RIVER AT BEATRICE**

Universal Time (UTC)



Site Time (CDT)
Graph Created (10:45AM May 8, 2015) — Observed — Forecast (issued 9:16AM May 8)

BEANI(plotting HGIRG) "Gage 0" Datum: 1219.9'

Observations courtesy of the Nebraska DNR

[Printable Image](#)[About this graph](#)[Tabular Data \(UTC\)](#)[Tabular Data \(CDT\)](#)[XML](#)[RSS](#)

Datum: NGVD29

NOTE: Forecasts for the Big Blue River at Beatrice are issued as needed during times of high water, but are not routinely available.

Default Hydrograph

[Return to Area Map](#)